

CERTIFIED RECORD OF LAND CORNER MONUMENTATION.

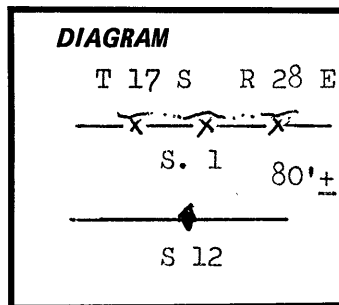
**History of original corner establishment:**

Established by Henry W. Cooke in 1882 under contract number 427 dated December 15, 1881. Surveyor General's records state :-

Set a fir post 4 ft. long 3 ins square with a marked stone 2 ins. in ground for 1/4 sec cor. marked 1/4 on north side, from which:

A fir 10 ins diam bears N. 83° W. 25 lks distant marked 1/4 S BT

A fir 42 ins diam bears S. 30° W. 43 lks distant marked 1/4 S BT



**Description of corner evidence found:**

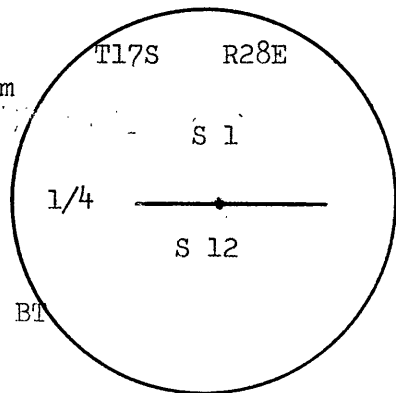
None found. Searched for this corner on 3 occasions, in thick brush in heavily logged area. All stumps and uprooted trees or stumps searched for scribing. Found nothing which matched original BT calls.

**Description of monument and accessories established to perpetuate the original location of this corner:**

Re-established corner at proportionate distance between section corners to the east and to the west. Set a standard F.S. aluminum monument consisting of a 3" disk mounted on a 2x30" pipe with a 4x4 1/2" footplate, buried 24" with 6" protruding above the ground, from which :- (Disk is stamped as shown)

A 16" DF bears N. 49° E. 22.4 feet distant, scribed 1/4 S 1 BT

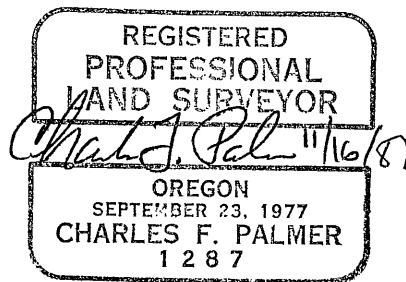
Banded with red paint, has a BT and an Attention signs, and carries a brass disk stamped PLS 1287 nailed at the base of the BT blaze



Monument set 10/22/81

Witnesses: H.W. Palmer  
P. Zabala

Monument set as part of U.S. Forest Service "Three Piece" cadastral survey, see Survey Plat dated Nov. 1981, Grant County Sruvey No. 708.



Office of.....Surveyor..... County of.....Grant.....  
 State of.....Oregon....., I hereby certify that the within instrument was filed in this office  
 for record on the.....18..... day of.....April....., 1981  
 by.....Robert D. Leggett.....  
 (COUNTY OFFICIAL) (DEPUTY)